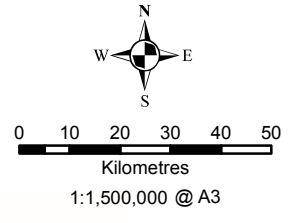















Petroleum Tenements
Map 18 of 18
 (Current as at Feb. 2016)

 **Australian Government**
National Offshore Petroleum
Titles Administrator



- | | | | |
|---|-----------------------|--|--|
|  | Petroleum Wells |  | Coastal Water Boundary |
|  | Production Facilities |  | Acreage Release 2015 and Acreage Re-Release 2014 |
|  | Gas Pipelines | Petroleum Titles | |
|  | Oil Pipelines |  | Infrastructure Licence |
|  | Main Roads |  | Retention Lease |
|  | Scheduled Areas |  | Production Licence |
|  | Gas Fields* |  | Exploration Permit |
| | Oil Fields* | | |

*Data sourced from Encom GPInfo

